




TOTAL EXTENT (AS PER DOCUMENT) : 3440 Sq.M
ROAD AREA : 842 Sq.M
PUBLIC PURPOSE AREA (1%) : 31 Sq.M
 PP-1 HANDED OVER TO THE LOCAL BODY (0.5%) = 17 Sq.m
 PP-2 HANDED OVER TO THE TANGEDCO (0.5%) = 14 Sq.m
TOTAL NO. OF PLOTS : 17 Nos.






NOTE:

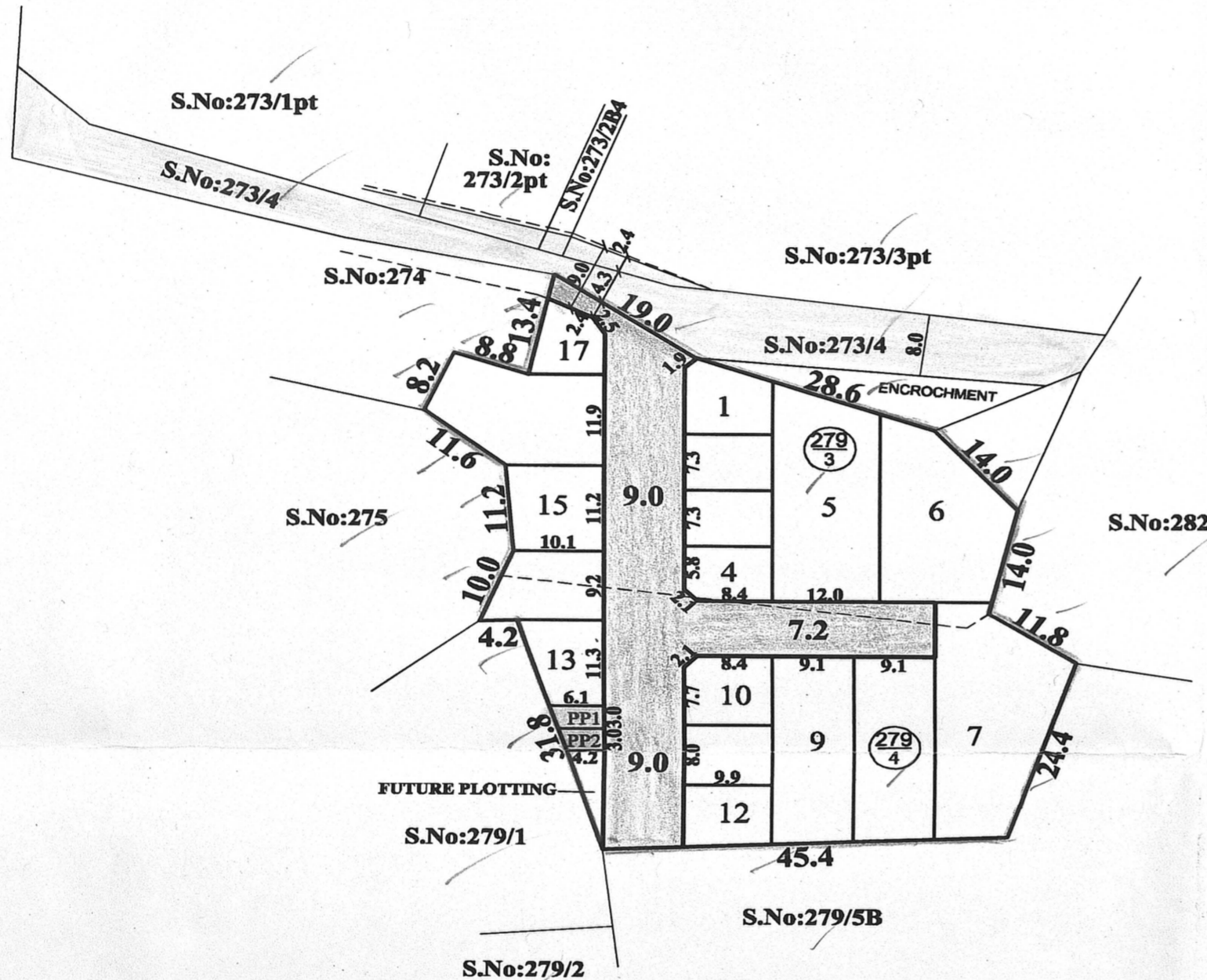
- SPLAY - 1.5M x 1.5M, 3.0M x 3.0M
- MEASUREMENTS ARE INDICATED EXCLUDING SPLAY DIMENSIONS
- | | | |
|-------------------------------------------------------------------------------------|----------------------------------------------------|------------------------------------------------------------------------------------------------------------|
|  | ROAD AREA | WERE HANDED OVER TO THE LOCAL BODY VIDE GIFT DEED
DOC.NO: 3424/2021, DATED: 12.03.2021 @ SRO, REDHILLS. |
|  | PUBLIC PURPOSE-1 (0.5%) | |
|  | PUBLIC PURPOSE-2 (0.5%)
(RESERVED FOR TANGEDCO) | |

CONDITIONS:

- (I) TNCDBR-2019 RULE NO: 47 (8) IN G.O.(Ms) No.18, MAWS DEPARTMENT DATED 04.02.2019 & AMENDMENTS APPROVED IN G.O.Ms.No.16, MAWS (MAD) DEPARTMENT DATED 31.01.2020 AND PUBLISHED IN TNGG ISSUE No.41.DATED 31.01.2020
 ONE PERCENT OF LAYOUT AREA EXCLUDING ROAD, ADDITIONALLY, SHALL BE RESERVED FOR "PUBLIC PURPOSE". WITHIN THE ABOVE CEILING 0.5% OF AREA SHALL BE TRANSFERRED TO THE LOCAL BODY AND 0.5% OF AREA SHALL BE TRANSFERRED TO THE TANGEDCO OR TO THE LOCAL BODY FREE OF COST THROUGH A REGISTERED GIFT DEED BEFORE THE ACTUAL SANCTION OF THE LAYOUT.
- (II) TNCDBR RULE NO: 47 (11)
 THE COST OF LAYING IMPROVEMENTS TO THE SYSTEMS IN RESPECT OF ROAD, WATER SUPPLY, SEWERAGE, DRAINAGE OR ELECTRIC POWER SUPPLY THAT MAY BE REQUIRED AS ASSESSED BY THE CONCERNED AUTHORITY, NAMELY, THE LOCAL BODY AND TAMIL NADU ELECTRICITY BOARD, SHALL BE BORNE BY THE APPLICANT.
- ⊙ NECESSARY SPACE FOR BUILDING LINE TO BE LEFT AS PER THE RULE IN FORCE WHILE TAKING UP DEVELOPMENT IN EVERY PLOT.

LEGEND:

-  SITE BOUNDARY
-  ROADS GIFTED TO THE LOCAL BODY
-  EXISTING ROAD
-  PUBLIC PURPOSE-1 GIFTED TO THE LOCAL BODY
-  PUBLIC PURPOSE-2 GIFTED TO THE TANGEDCO



CONDITIONS:
 THE LAYOUT APPROVED IS VALID SUBJECT TO OBTAINING SANCTION FROM THE LOCAL BODY CONCERNED.

P.P.D NO : 49
L.O 2021

APPROVED
 VIDE LETTER NO : L1 / 8512 / 2020
 DATE : 25 / 03 / 2021

25/3/21
 FOR CHIEF PLANNER (LAYOUT)
 CHENNAI METROPOLITAN
 DEVELOPMENT AUTHORITY 4/5

Sholavaram
 24.3.2021
 PREPARED BY P.A.IV

Rajalala
 25/03/2021
 CHECKED BY P.A.I

AP
 25/03/2021

SHOLAVARAM PANCHAYAT UNION
LAYOUT OF HOUSE SITES IN S.Nos:279/3 & 4 OF SHOLAVARAM VILLAGE.

SCALE : 1:800 (ALL MEASUREMENTS ARE IN METRE.)

